

NOTICE!!

These documents have been scanned!

Do not place un-scanned documents beneath this notice!

Do not remove this notice from this file!

GPO Jacket No. 560-102
Print Order 61540
Rise Business Services, LLC
Job=AZ15 5/8/2019



Box Number= AZ15026



Claim Begin-End: AMC432471-AMC432471

1 Initial Receipt



AZ15026-11


AMC431791-AMC432478

United States Department of the Interior
Bureau of Land Management
 LANDS/RECREATION & PLANNING
 ONE N CENTRAL AVE
 PHOENIX, AZ 85004 -2203
 Phone: 602-417-9200

Receipt

No: 3302847

| | |
|--|--|
| Transaction #: 3399817 | |
| Date of Transaction: 05/22/2015 | |
| CUSTOMER: | |
| YSIDRO GUTIERREZ 19349 W WINDSOR AVE BUCKEYE, AZ 85396-5760 US | |



| LINE # | QTY | DESCRIPTION | REMARKS | UNIT PRICE | TOTAL |
|---------------|------|---|---------|------------|-----------------|
| 1 | 1.00 | LOCATABLE MINERALS / MINING CLAIMS-NEW, UNADJUD, ONE OR MORE AUTH NOS / NEW MINING CLAIMS LOCATION FEE CASES: AMC432471/\$37.00 | | - n/a - | 37.00 |
| 2 | 1.00 | LOCATABLE MINERALS / MINING CLAIMS-NEW, UNADJUD, ONE OR MORE AUTH NOS / NEW MINING CLAIM PROCESSING FEE CASES: AMC432471/\$20.00 | | - n/a - | 20.00 |
| 3 | 1.00 | LOCATABLE MINERALS / MINING CLAIMS-NEW, UNADJUD, ONE OR MORE AUTH NOS / NEW MINING CLAIMS MAINTENANCE FEE CASES: AMC432471/\$155.00 | | - n/a - | 155.00 |
| TOTAL: | | | | | \$212.00 |

| PAYMENT INFORMATION | | | |
|---------------------|---------|--|----------------------|
| 1 | AMOUNT: | 212.00 | POSTMARKED: N/A |
| | TYPE: | CASH | RECEIVED: 05/22/2015 |
| | NAME: | GUTIERREZ, YSIDRO 19349 W WINDSOR AVE BUCKEYE AZ 85396-5760 US | |

| |
|---------|
| REMARKS |
| |

This receipt was generated by the automated BLM Collections and Billing System and is a paper representation of a portion of the official electronic record contained therein.

NOTICE!!

These documents have been scanned!

Do not place un-scanned documents beneath this notice!

Do not remove this notice from this file!

GPO Jacket No. 560-102
Print Order 61540
Rise Business Services, LLC
Job=AZ15 5/8/2019



Box Number= AZ15026



Claim Begin-End: AMC432471-AMC432471

2 Correspondence



AZ15026-11

AMC431791-AMC432478

**NO
DOCUMENTS
FOUND**

NO DOCUMENTS FOUND
NO DOCUMENTS FOUND

NOTICE!!

These documents have been scanned!

Do not place un-scanned documents beneath this notice!

Do not remove this notice from this file!

GPO Jacket No. 560-102
Print Order 61540
Rise Business Services, LLC
Job=AZ15 5/8/2019



Box Number= AZ15026



Claim Begin-End: AMC432471-AMC432471

3 Transfers



AZ15026-11

AMC431791-AMC432478

**NO
DOCUMENTS
FOUND**

NO DOCUMENTS FOUND
NO DOCUMENTS FOUND

NOTICE!!

These documents have been scanned!

Do not place un-scanned documents beneath this notice!

Do not remove this notice from this file!

GPO Jacket No. 560-102
Print Order 61540
Rise Business Services, LLC
Job=AZ15 5/8/2019



Box Number= AZ15026



Claim Begin-End: AMC432471-AMC432471

4 Annual Filings



AZ15026-11

AMC431791-AMC432478

UNITED STATES
DEPARTMENT OF THE INTERIOR
BUREAU OF LAND MANAGEMENT

MAINTENANCE FEE WAIVER CERTIFICATION

SEE INSTRUCTIONS ON PAGE 2

112

AMC 436654
436731
432471

FORM APPROVED
OMB NO. 1004-0114
Expires: January 31, 2020

445085

1. This small miner waiver is filed for the assessment year beginning on September 1, 2018 and ending on September 1, 2019.
2. The undersigned and all related parties owned ten or fewer mining claims, mill, or tunnel sites located and maintained on Federal lands in the United States of America on September 1, 2018.
3. The undersigned have performed the assessment work required by law for each mining claim listed prior to filing this waiver and understand that by filing this form, the undersigned must file an affidavit of assessment work with the Bureau of Land Management (BLM) by the December 30th following the filing of this waiver.
4. The undersigned understand that if the assessment work obligation has not yet come due under 30 U.S.C. 28 (for those claims in their first assessment year only), a notice of intent to hold reciting this condition must be recorded by the December 30th following the filing of this waiver.
5. The undersigned understand that mill and tunnel sites may also be listed on this waiver and be waived from payment of the maintenance fee, and that a notice of intent to hold for these sites is required to be filed with the BLM by the December 30th following the filing of this waiver.
6. The undersigned understand and acknowledge that pursuant to 43 U.S.C. 1212 and 18 U.S.C. 1001, the filing or recording of a false, fictitious, or fraudulent document with the BLM may result in a fine of up to \$250,000, a prison term not to exceed five years, or both.
7. The mining claims, mill or tunnel sites for which this waiver from payment of the maintenance fees is requested are:

| CLAIM OR SITE NAME | BLM RECORDATION SERIAL NUMBER |
|-------------------------|-------------------------------|
| 1. GOLD BONUS X2 | AMC 436654 |
| 2. RICH HILL GULCH NO 2 | AMC 436655 |
| 3. GOLD BONUS XI | AMC 436731 |
| 4. RICH HILL GULCH NO 1 | AMC 436732 |
| 5. MINER'S MADNESS #1 | AMC 432471 |
| 6. GRANITE STATION IV | AMC 445085 |
| 7. | |
| 8. | |
| 9. | |
| 10. | |

The owner(s) (claimants) of the above mining claims and sites are:

YSIDRO GUTIERREZ III
(Owner's Name - Please Print)
5662 W. LAS PALMARITAS DRIVE
(Owner's Mailing Address)

Ysidro Gutierrez III
(Owner's Signature)
GLENDALE AZ 85302
(City) (State) (Zip Code)

(Owner's Name - Please Print)
(Owner's Mailing Address)

(Owner's Signature)
(City) (State) (Zip Code)

(Owner's Name - Please Print)
(Owner's Mailing Address)

(Owner's Signature)
(City) (State) (Zip Code)

(Owner's Name - Please Print)
(Owner's Mailing Address)

(Owner's Signature)
(City) (State) (Zip Code)

(Continued on page 2)

ENTERED
SEP 05 2018
BY: *[Signature]*

PHOENIX, ARIZONA
RECEIVED
2018 JUL 26 P 1:05

NW

(Owner's Name - Please Print)

(Owner's Signature)

(Owner's Mailing Address)

(City) (State) (Zip Code)

(Owner's Name - Please Print)

(Owner's Signature)

(Owner's Mailing Address)

(City) (State) (Zip Code)

(Owner's Name - Please Print)

(Owner's Signature)

(Owner's Mailing Address)

(City) (State) (Zip Code)

(Owner's Name - Please Print)

(Owner's Signature)

(Owner's Mailing Address)

(City) (State) (Zip Code)

18 U.S.C. 1001 and 43 U.S.C. 1212 make it a crime for any person knowingly and willfully to make to any department or agency of the United States any false, fictitious or fraudulent statements or representations as to any matter within its jurisdiction.

INSTRUCTIONS

1. This certification is made under the provisions of 43 U.S.C. § 1744 and 30 U.S.C. §28-28k and the regulations thereunder (43 CFR Part 3830).
2. The claimant(s) must fill in the dates in paragraph 1 for the beginning and ending of the assessment year for which this waiver is sought.
3. The claimant(s) must fill in the date in paragraph 2 for the beginning of the assessment year for which this waiver is sought.
4. All claim and site names and BLM serial numbers must be listed for the mining claims, mill sites, and tunnel sites for which the waiver is sought.
5. All owners of the mining claims, mill sites, and tunnel sites and their addresses must be given.
6. This waiver form must be signed by all the claimants or their designated agent, in original form. If an agent is designated, a notarized designation of agent, signed by all of the claimants with proper address given, must be submitted with this waiver.
7. This form must be filed no later than September 1st for the upcoming assessment year in the BLM State Office where the mining claims or sites are recorded, or the waiver cannot be granted by the BLM. (Example: To obtain a waiver for the assessment year 2012, which begins on September 1, 2011, you must qualify for and file for a waiver no later than September 1, 2011, in the proper BLM State Office.)
8. For all mining claims which require assessment work, you must record an affidavit of labor on or before the December 30th immediately following the filing of this waiver. For all other mining claims or sites waived, you must record a notice of intent to hold on or before the December 30th immediately following the filing of this waiver.
9. Mill and tunnel sites may also be listed on this waiver and be waived from payment of the maintenance fee. A notice of intent to hold for these sites is required to be filed by the December 30th following the filing of this waiver.

RECEIVED
BLM STATE OFFICE
2010 JUL 26 P 1:05
FOR OFFICIAL USE ONLY
PHOTOGRAPHY UNIT
ARIZONA

86

ELI

445085 436731
436654

MAINTENANCE FEE WAIVER CERTIFICATION

FORM APPROVED
OMB NO. 1004-0114
Expires: October 31, 2016

432471

SEE INSTRUCTIONS ON PAGE 2

- This small miner waiver is filed for the assessment year beginning on September 1, 2017 and ending on September 1, 2018.
- The undersigned and all related parties owned ten or fewer mining claims, mill, or tunnel sites located and maintained on Federal lands in the United States of America on September 1, 2018.
- The undersigned have performed the assessment work required by law for each mining claim listed prior to filing this waiver and understand that by filing this form, the undersigned must file an affidavit of assessment work with the Bureau of Land Management (BLM) by the December 30th following the filing of this waiver.
- The undersigned understand that if the assessment work obligation has not yet come due under 30 U.S.C. 28 (for those claims in their first assessment year only), a notice of intent to hold reciting this condition must be recorded by the December 30th following the filing of this waiver.
- The undersigned understand that mill and tunnel sites may also be listed on this waiver and be waived from payment of the maintenance fee, and that a notice of intent to hold for these sites is required to be filed with the BLM by the December 30th following the filing of this waiver.
- The undersigned understand and acknowledge that pursuant to 43 U.S.C. 1212 and 18 U.S.C. 1001, the filing or recording of a false, fictitious, or fraudulent document with the BLM may result in a fine of up to \$250,000, a prison term not to exceed five years, or both.
- The mining claims, mill or tunnel sites for which this waiver from payment of the maintenance fees is requested are:

| CLAIM OR SITE NAME | BLM RECORDATION SERIAL NUMBER |
|--------------------------|-------------------------------|
| 1. RICH HILL GULCH NO. 1 | AMC 436732 |
| 2. RICH HILL GULCH NO. 2 | AMC 436655 |
| 3. GOLD BONUS X2 | AMC 436654 |
| 4. GOLD BONUS X1 | AMC 436731 |
| 5. MINER'S MADNESS #1 | AMC 432471 |
| 6. GRANITE STATION IV | AMC 445085 |
| 7. | |
| 8. | |
| 9. | |
| 10. | |

The owner(s) (claimants) of the above mining claims and sites are:

YSIDRO GUTIERREZ III
(Owner's Name - Please Print)
5662 W. LAS PALMARITAS DR.
(Owner's Mailing Address)

Ysidro Gutierrez
(Owner's Signature)
GLENDALE AZ 85302
(City) (State) (Zip Code)

(Owner's Name - Please Print)

(Owner's Mailing Address)

(Owner's Signature)

(City) (State) (Zip Code)

(Owner's Name - Please Print)

(Owner's Mailing Address)

(Owner's Signature)

(City) (State) (Zip Code)

(Owner's Name - Please Print)

(Owner's Mailing Address)

(Owner's Signature)

(City) (State) (Zip Code)

PHOENIX, ARIZONA

2018 JUL 9 11:30

RECEIVED
BLM STATE OFFICE

(Owner's Name - Please Print)

(Owner's Signature)

(Owner's Mailing Address)

(City)

(State)

(Zip Code)

(Owner's Name - Please Print)

(Owner's Signature)

(Owner's Mailing Address)

(City)

(State)

(Zip Code)

(Owner's Name - Please Print)

(Owner's Signature)

(Owner's Mailing Address)

(City)

(State)

(Zip Code)

(Owner's Name - Please Print)

(Owner's Signature)

(Owner's Mailing Address)

(City)

(State)

(Zip Code)

18 U.S.C. 1001 and 43 U.S.C. 1212 make it a crime for any person knowingly and willfully to make to any department or agency of the United States any false, fictitious or fraudulent statements or representations as to any matter within its jurisdiction.

INSTRUCTIONS

1. This certification is made under the provisions of 43 U.S.C. § 1744 and 30 U.S.C. §28-28k and the regulations thereunder (43 CFR Part 3830).
2. The claimant(s) must fill in the dates in paragraph 1 for the beginning and ending of the assessment year for which this waiver is sought.
3. The claimant(s) must fill in the date in paragraph 2 for the beginning of the assessment year for which this waiver is sought.
4. All claim and site names and BLM serial numbers must be listed for the mining claims, mill sites, and tunnel sites for which the waiver is sought.
5. All owners of the mining claims, mill sites, and tunnel sites and their addresses must be given.
6. This waiver form must be signed by all the claimants or their designated agent, in original form. If an agent is designated, a notarized designation of agent, signed by all of the claimants with proper address given, must be submitted with this waiver.
7. This form must be filed no later than September 1st for the upcoming assessment year in the BLM State Office where the mining claims or sites are recorded, or the waiver cannot be granted by the BLM. (Example: To obtain a waiver for the assessment year 2012, which begins on September 1, 2011, you must qualify for and file for a waiver no later than September 1, 2011, in the proper BLM State Office.)
8. For all mining claims which require assessment work, you must record an affidavit of labor on or before the December 30th immediately following the filing of this waiver. For all other mining claims or sites waived, you must record a notice of intent to hold on or before the December 30th immediately following the filing of this waiver.
9. Mill and tunnel sites may also be listed on this waiver and be waived from payment of the maintenance fee. A notice of intent to hold for these sites is required to be filed by the December 30th following the filing of this waiver.

RECEIVED
 STATE OFFICE
 JUL - 6 - 11 30
 FOR OFFICIAL USE ONLY
 ARIZONA

When Recorded Return Document to:

YSIDRO GUTIERREZ III
5662 W. LAS PALMARITAS DR.
GLENDALE AZ. 85302

436731
436654
432471
445085

Check here is this is a change of address.

Telephone: 623 341-1502

E-mail address: YG003@ADL.COM

↑ UPDATED
7-16-18
RAM

AFFIDAVIT OF PERFORMANCE OF ANNUAL WORK

1. State of Arizona, County of YAVAPAI ss:

2. I (Name) YSIDRO GUTIERREZ III

3. Reside at (Address) 5662 W. LAS PALMARITAS
DRIVE

City GLENDALE County MARICOPA

| | | |
|----------------------|------------------|---------------------|
| BLM Date Stamp | PHOENIX, ARIZONA | 2018 JUL -6 A 11:31 |
|----------------------|------------------|---------------------|

State AZ Zip 85302 being duly sworn, depose and say that I am a citizen of the United States, more than eighteen years of age, and that all of the facts set forth in this affidavit, subject to the provisions and penalties of 18 U.S.C. 1001 pertaining to the filing of false, fictitious, or fraudulent statements with the United States, are true and correct according to the best of my knowledge, information and belief.

4. Owner's name and address (If not shown in Items 1-3 above). _____

5. That I am personally acquainted with the mining claim(s). The work and improvements were made by and at the expense of the owner(s) of said claim(s). Said contiguous group of claims, listed on this document, are situated in the

_____ (optional) Mining District; _____ County, Arizona.

CONTIGUOUS

| Line No. | AMC NUMBER | CLAIM/SITE NAME | COUNTY RECORDER DATA (If available) | TWP | RNG | SEC |
|----------|------------|----------------------|-------------------------------------|-----|-----|-----|
| 1 | 436732 | RICH HILL GULCH NO.1 | 2016-0005605 | 9N | 5W | 12 |
| 2 | 436655 | RICH HILL GULCH NO.2 | 2016-0005606 | 9N | 5W | 12 |
| 3 | 436654 | GOLD BONUS X2 | 2016-0005607 | 9N | 5W | 12 |
| 4 | 436731 | GOLD BONUS X1 | 2016-0005608 | 9N | 5W | 12 |
| 5 | 432471 | MINER'S MADNESS #1 | 2015-0023301 | 10N | 2E | 29 |
| 6 | 445085 | GRANITE STATION IV | 2017-0034955 | 12N | 2E | 33 |

(Numbers 1, 2, 3, 4 ARE CONTIGUOUS CLAIMS)

Form: MCF108
Revised July 2014
Page 1 of 2

ENTERED
JUL 16 2018
BY: RAM

BLM
Date
Stamp

PHOENIX, ARIZONA

2018 JUL -6 A 11:3

RECEIVED

| | | | | | | |
|----|--|--|--|--|--|--|
| 7 | | | | | | |
| 8 | | | | | | |
| 9 | | | | | | |
| 10 | | | | | | |

6. That between the dates starting at 12 o'clock noon on September 1, 20 17 and ending at 12 o'clock noon on September 1, 20 18 at least \$ 100.00 dollars worth of work and improvements were done and performed upon said claim(s) or upon one or more of a contiguous group of claims for the benefit of all, wholly or partly outside of a contiguous group of claims for the benefit of all, not including the location work.

7. That the following persons were employed to perform the work and improvements described herein: _____
YSIDRO GUTIERREZ III AND AT LEAST THREE PROSPECTOR FRIENDS

8. That the work and improvements performed were: SOME DEBRIS REMOVAL, REMOVING LARGE BOULDERS FROM ROADWAY'S AND PROCESSING OF PLACER GRAVEL FOR EXTRACTION OF GOLD MATERIAL

9. Dated: 7/6/18 Signature: Ysidro Gutierrez III

SUBSCRIBED AND SWORN TO before me, a Notary Public, this 6th day of July 20 18

By: Ysidro Gutierrez III

Notary Public B. V.

My Commission Expires 01/02/2021

Bureau of Land Management
Arizona State Office
www.blm.gov/az



No. of Claims: 6 x \$10 = 60
 Check No.: Cash Init. EB
 Receipt No.: 4206390
 For BLM Use Only

United States Department of the Interior
Bureau of Land Management
 DIV OF LANDS, MINRLS & ENERGY
 ONE N CENTRAL AVE
 PHOENIX, AZ 85004 -4427
 Phone: 602-417-9200

Receipt

No: 4206390

| | |
|--|--|
| Transaction #: 4321354 | |
| Date of Transaction: 07/06/2018 | |
| CUSTOMER: | |
| YSIDRO GUTIERREZ 5662 W LAS PALMARITAS DR GLENDALE, AZ 85302-6030 US | |

| LINE # | QTY | DESCRIPTION | REMARKS | UNIT PRICE | TOTAL |
|---------------|------|--|--------------------------|------------|----------------|
| 1 | 1.00 | LOCATABLE MINERALS / MINING CLAIMS- NOT NEW-UNADJUD.ONE AUTH NO. ONLY / MINING CLAIM MONEY RECEIVED CASES: AMC436732/\$60.00 | 2018 POL & 2019 WAIV (6) | - n/a - | 60.00 |
| TOTAL: | | | | | \$60.00 |

| PAYMENT INFORMATION | | | | | |
|---------------------|---------|--|-------------|------------|--|
| 1 | AMOUNT: | 60.00 | POSTMARKED: | N/A | |
| | TYPE: | CASH | RECEIVED: | 07/06/2018 | |
| | NAME: | GUTIERREZ, YSIDRO 5662 W LAS PALMARITAS DR GLENDALE AZ 85302-6030 US | | | |

| |
|---------|
| REMARKS |
| |

This receipt was generated by the automated BLM Collections and Billing System and is a paper representation of a portion of the official electronic record contained therein.

UNITED STATES
DEPARTMENT OF THE INTERIOR
BUREAU OF LAND MANAGEMENT

65
AMC

436731
436654

MAINTENANCE FEE WAIVER CERTIFICATION

FORM APPROVED
OMB NO. 1004-0114
Expires: October 31, 2016

432471

SEE INSTRUCTIONS ON PAGE 2

- This small miner waiver is filed for the assessment year beginning on September 1, 2016 and ending on September 1, 2017.
- The undersigned and all related parties owned ten or fewer mining claims, mill, or tunnel sites located and maintained on Federal lands in the United States of America on September 1, 2017.
- The undersigned have performed the assessment work required by law for each mining claim listed prior to filing this waiver and understand that by filing this form the undersigned must file an affidavit of assessment work with the Bureau of Land Management (BLM) by the December 30th following the filing of this waiver.
- The undersigned understand that if the assessment work obligation has not yet come due under 30 U.S.C. 28 (for those claims in their first assessment year only), a notice of intent to hold reciting this condition must be recorded by the December 30th following the filing of this waiver.
- The undersigned understand that mill and tunnel sites may also be listed on this waiver and be waived from payment of the maintenance fee, and that a notice of intent to hold for these sites is required to be filed with the BLM by the December 30th following the filing of this waiver.
- The undersigned understand and acknowledge that pursuant to 43 U.S.C. 1212 and 18 U.S.C. 1001, the filing or recording of a false, fictitious, or fraudulent document with the BLM may result in a fine of up to \$250,000, a prison term not to exceed five years, or both.
- The mining claims, mill or tunnel sites for which this waiver from payment of the maintenance fees is requested are:

| CLAIM OR SITE NAME | BLM RECORDATION SERIAL NUMBER |
|-------------------------|-------------------------------|
| 1. RICH HILL GULCH NO 1 | AMC 436732 |
| 2. RICH HILL GULCH NO 2 | AMC 436655 |
| 3. GOLD BONUS X 2 | AMC 436654 |
| 4. GOLD BONUS X 1 | AMC 436731 |
| 5. MINER'S MADNESS #1 | AMC 432471 |
| 6. | |
| 7. | |
| 8. | |
| 9. | |
| 10. | |

The owner(s) (claimants) of the above mining claims and sites are:

YSIDRO GUTIERREZ III ✓ (Owner's Name - Please Print) Ysidro Gutierrez III (Owner's Signature)
19349 W. WINDSOR AVE (Owner's Mailing Address) BUCKEYE (City) AZ (State) 85396 (Zip Code)

(Owner's Name - Please Print) _____ (Owner's Signature) _____
 (Owner's Mailing Address) _____ (City) _____ (State) _____ (Zip Code) _____

ENTERED
AC 483 2018
SEP 01 2017
BY PB

(Owner's Name - Please Print) _____ (Owner's Signature) _____
 (Owner's Mailing Address) _____ (City) _____ (State) _____ (Zip Code) _____

PHOENIX, ARIZONA
2017 JUL 10 P 2:17

(Owner's Name - Please Print) _____ (Owner's Signature) _____
 (Owner's Mailing Address) _____ (City) _____ (State) _____ (Zip Code) _____

RECEIVED
BLM AZ STATE OFFICE

(Owner's Name - Please Print)

(Owner's Signature)

(Owner's Mailing Address)

(City)

(State)

(Zip Code)

(Owner's Name - Please Print)

(Owner's Signature)

(Owner's Mailing Address)

(City)

(State)

(Zip Code)

(Owner's Name - Please Print)

(Owner's Signature)

(Owner's Mailing Address)

(City)

(State)

(Zip Code)

(Owner's Name - Please Print)

(Owner's Signature)

(Owner's Mailing Address)

(City)

(State)

(Zip Code)

18 U.S.C. 1001 and 43 U.S.C. 1212 make it a crime for any person knowingly and willfully to make to any department or agency of the United States any false, fictitious or fraudulent statements or representations as to any matter within its jurisdiction.

INSTRUCTIONS

1. This certification is made under the provisions of 43 U.S.C. § 1744 and 30 U.S.C. §28-28k and the regulations thereunder (43 CFR Part 3830).
2. The claimant(s) must fill in the dates in paragraph 1 for the beginning and ending of the assessment year for which this waiver is sought.
3. The claimant(s) must fill in the date in paragraph 2 for the beginning of the assessment year for which this waiver is sought.
4. All claim and site names and BLM serial numbers must be listed for the mining claims, mill sites, and tunnel sites for which the waiver is sought.
5. All owners of the mining claims, mill sites, and tunnel sites and their addresses must be given.
6. This waiver form must be signed by all the claimants or their designated agent, in original form. If an agent is designated, a notarized designation of agent, signed by all of the claimants with proper address given, must be submitted with this waiver.
7. This form must be filed no later than September 1st for the upcoming assessment year in the BLM State Office where the mining claims or sites are recorded, or the waiver cannot be granted by the BLM. (Example: To obtain a waiver for the assessment year 2012, which begins on September 1, 2011, you must qualify for and file for a waiver no later than September 1, 2011, in the proper BLM State Office.)
8. For all mining claims which require assessment work, you must record an affidavit of labor on or before the December 30th immediately following the filing of this waiver. For all other mining claims or sites waived, you must record a notice of intent to hold on or before the December 30th immediately following the filing of this waiver.
9. Mill and tunnel sites may also be listed on this waiver and be waived from payment of the maintenance fee. A notice of intent to hold for these sites is required to be filed by the December 30th following the filing of this waiver.

PHOENIX, ARIZONA
 2017 JUL 10 P 2:17
 RECEIVED
 BLM AZ STATE OFFICE

FOR OFFICIAL USE ONLY

UNITED STATES DEPARTMENT OF THE INTERIOR
BUREAU OF LAND MANAGEMENT

MC NATIONWIDE CLAIMANT LISTING
September 01, 2017

| | AZ | National |
|---|----------|----------|
| Cust | CLAIMANT | Total |
| GUTIERREZ YSIDRO III 19349 W WINDSOR AVE BUCKEYE, AZ 85396-5760 | 6 | 6 |

When Recorded Return Document to:

436731
436654
432471

Ysidro Gutierrez
19349 W. WINDSOR AVE
BUCKEYE AZ 85396

Check here if this is a change of address.

Telephone: _____

E-mail address: _____

AFFIDAVIT OF PERFORMANCE OF ANNUAL WORK

1. State of Arizona, County of YAVAPAI ss:

2. I (Name) YSIDRO GUTIERREZ

3. Reside at (Address) 19349 W. WINDSOR AVE

City BUCKEYE County MARICOPA

RECEIVED
BLM AZ STATE OFFICE
2017 JUL 10 P 2:17
PHOENIX, ARIZONA
BLM
Date
Stamp

State AZ zip 85396 being duly sworn, depose and say that I am a citizen of the United States, more than eighteen years of age, and that all of the facts set forth in this affidavit, subject to the provisions and penalties of 18 U.S.C. 1001 pertaining to the filing of false, fictitious, or fraudulent statements with the United States, are true and correct according to the best of my knowledge, information and belief.

4. Owner's name and address (if not shown in Items 1-3 above), _____

5. That I am personally acquainted with the mining claim(s). The work and improvements were made by and at the expense of the owner(s) of said claim(s). Said contiguous group of claims, listed on this document, are situated in the

_____ (optional) Mining District; _____ County, Arizona.

| Line No. | AMC NUMBER | CLAIM/SITE NAME | COUNTY RECORDER DATA (if available) | TWP | RNG | SEC |
|----------|-----------------------------------|---------------------|-------------------------------------|-----|-----|-----|
| 1 | 436732 | RICH HILL Gulch NO1 | 2016-0005605 | 9N | 5W | 12 |
| 2 | 436655 | RICH HILL Gulch NO2 | 2016-0005606 | 9N | 5W | 12 |
| 3 | 436654 | GOLD BONUS X2 | 2016-0005607 | 9N | 5W | 12 |
| 4 | 436731 | GOLD BONUS X1 | 2016-0005608 | 9N | 5W | 12 |
| 5 | 432471 | MINER'S MADNESS #1 | 2015-0023301 | 10N | 2E | 29 |
| 6 | (NOTE: #1, #2, #3, #4 CONTIGUOUS) | | | | | |

Form: MCF108
Revised July 2014
Page 1 of 2

ENTERED
JUL 12 2017
BY: RAM

RECEIVED
 PLM AZ STATE OFFICE
 2011 JUL 10 P 2:17
 PHOENIX, ARIZONA
 BLM
 Date
 Stamp

| | | | | | |
|----|--|--|--|--|--|
| 7 | | | | | |
| 8 | | | | | |
| 9 | | | | | |
| 10 | | | | | |

6. That between the dates starting at 12 o'clock noon on September 1, 20 16 and ending at 12 o'clock noon on September 1, 20 17 at least \$ 100,000 dollars worth of work and improvements were done and performed upon said claim(s) or upon one or more of a contiguous group of claims for the benefit of all, wholly or partly outside of a contiguous group of claims for the benefit of all, not including the location work.


7. That the following persons were employed to perform the work and improvements described herein: _____
YSIDRO GUTIERREZ III + PROSPECTOR FRIENDS

8. That the work and improvements performed were: DEBRI REMOVAL, REMOVING LARGE BOULDERS FROM ROADS AND PROCESSING OF PLACER GRAVELS FOR EXTRACTION OF GOLD MINERAL

9. Dated: 7/10/17 Signature: Ysidro Gutierrez III

SUBSCRIBED AND SWORN TO before me, a Notary Public, this 10th day of July 20 17

By: Angela Chakos
 Notary Public [Signature]
 My Commission Expires 11-30-2020



Angela Chakos
 Notary Public
 Maricopa County, Arizona
 My Comm. Exp. 11-30-2020

Bureau of Land Management
 Arizona State Office
www.blm.gov/az

No. of Claims: 5 x \$10 = 50
 Check No.: CASH Init. AMC
 Receipt No.: 3084144
 For BLM Use Only

United States Department of the Interior
Bureau of Land Management
 DIV OF LANDS, MINRLS & ENERGY
 ONE N CENTRAL AVE
 PHOENIX, AZ 85004 -4427
 Phone: 602-417-9200

Receipt

No: 3884144

| | |
|--|--|
| Transaction #: 3993321 | |
| Date of Transaction: 07/10/2017 | |
| CUSTOMER: | |
| YSIDRO GUTIERREZ 19349 W WINDSOR AVE BUCKEYE, AZ 85396-5760 US | |

| LINE # | QTY | DESCRIPTION | REMARKS | UNIT PRICE | TOTAL |
|---------------|------|--|----------------|------------|----------------|
| 1 | 1.00 | LOCATABLE MINERALS / MINING CLAIMS- NOT NEW-UNADJUD, ONE AUTH NO. ONLY / MINING CLAIM MONEY RECEIVED CASES: AMC436732/\$50.00 | POL 2017/5 WAV | - n/a - | 50.00 |
| TOTAL: | | | | | \$50.00 |

| PAYMENT INFORMATION | | | | | |
|---------------------|---------|--|-------------|------------|--|
| 1 | AMOUNT: | 50.00 | POSTMARKED: | N/A | |
| | TYPE: | CASH | RECEIVED: | 07/10/2017 | |
| | NAME: | GUTIERREZ, YSIDRO 19349 W WINDSOR AVE BUCKEYE AZ 85396-5760 US | | | |

| |
|---------|
| REMARKS |
| |

This receipt was generated by the automated BLM Collections and Billing System and is a paper representation of a portion of the official electronic record contained therein.

UNITED STATES
DEPARTMENT OF THE INTERIOR
BUREAU OF LAND MANAGEMENT

MAINTENANCE FEE WAIVER CERTIFICATION

SEE INSTRUCTIONS ON PAGE 2

173
[Signature]

432471
436654
436731
FORM APPROVED
OMB NO. 1004-0114
Expires: October 31, 2016

- This small miner waiver is filed for the assessment year beginning on September 1, 2016 and ending on September 1, 2017
- The undersigned and all related parties owned ten or fewer mining claims, mill, or tunnel sites located and maintained on Federal lands in the United States of America on September 1, 2016
- The undersigned have performed the assessment work required by law for each mining claim listed prior to filing this waiver and understand that by filing this form, the undersigned must file an affidavit of assessment work with the Bureau of Land Management (BLM) by the December 30th following the filing of this waiver.
- The undersigned understand that if the assessment work obligation has not yet come due under 30 U.S.C. 28 (for those claims in their first assessment year only), a notice of intent to hold reciting this condition must be recorded by the December 30th following the filing of this waiver.
- The undersigned understand that mill and tunnel sites may also be listed on this waiver and be waived from payment of the maintenance fee, and that a notice of intent to hold for these sites is required to be filed with the BLM by the December 30th following the filing of this waiver.
- The undersigned understand and acknowledge that pursuant to 43 U.S.C. 1212 and 18 U.S.C. 1001, the filing or recording of a false, fictitious, or fraudulent document with the BLM may result in a fine of up to \$250,000, a prison term not to exceed five years, or both.
- The mining claims, mill or tunnel sites for which this waiver from payment of the maintenance fees is requested are:

| CLAIM OR SITE NAME | BLM RECORDATION SERIAL NUMBER |
|-------------------------|-------------------------------|
| 1. MINER'S MADNESS #1 | 432471 ✓ |
| 2. RICH HILL GULCH NO 1 | 436732 |
| 3. RICH HILL GULCH NO 2 | 436655 |
| 4. GOLD BONUS X 2 | 436654 |
| 5. GOLD BONUS X 1 | 436731 |
| 6. | |
| 7. | |
| 8. | |
| 9. | |
| 10. | |

The owner(s) (claimants) of the above mining claims and sites are:

YSIDRO GUTIERREZ III
(Owner's Name - Please Print)
19349 W. WINDSOR AVE
(Owner's Mailing Address)

Ysidro Gutierrez III
(Owner's Signature)
BUCKEYE AZ 85396
(City) (State) (Zip Code)

(Owner's Name - Please Print)

(Owner's Mailing Address)

(Owner's Signature)

(City) (State) (Zip Code)

(Owner's Name - Please Print)

(Owner's Mailing Address)

(Owner's Signature)

(City) (State) (Zip Code)

(Owner's Name - Please Print)

(Owner's Mailing Address)

(Owner's Signature)

(City) (State) (Zip Code)

(Continued on page 2)

INTERED
483
AUG 31 2016
BY: *[Signature]*

RECEIVED
BLM AZ STATE OFFICE
2016 AUG - 8 PM 12:05
PHOENIX, ARIZONA

nm
pm

| | |
|-------------------------------|---------------------------|
| (Owner's Name - Please Print) | (Owner's Signature) |
| (Owner's Mailing Address) | (City) (State) (Zip Code) |
| | |
| (Owner's Name - Please Print) | (Owner's Signature) |
| (Owner's Mailing Address) | (City) (State) (Zip Code) |
| | |
| (Owner's Name - Please Print) | (Owner's Signature) |
| (Owner's Mailing Address) | (City) (State) (Zip Code) |
| | |
| (Owner's Name - Please Print) | (Owner's Signature) |
| (Owner's Mailing Address) | (City) (State) (Zip Code) |

18 U.S.C. 1001 and 43 U.S.C. 1212 make it a crime for any person knowingly and willfully to make to any department or agency of the United States any false, fictitious or fraudulent statements or representations as to any matter within its jurisdiction.

INSTRUCTIONS

1. This certification is made under the provisions of 43 U.S.C. § 1744 and 30 U.S.C. § 28-28k and the regulations thereunder (43 CFR Part 3830).
2. The claimant(s) must fill in the dates in paragraph 1 for the beginning and ending of the assessment year for which this waiver is sought.
3. The claimant(s) must fill in the date in paragraph 2 for the beginning of the assessment year for which this waiver is sought.
4. All claim and site names and BLM serial numbers must be listed for the mining claims, mill sites, and tunnel sites for which the waiver is sought.
5. All owners of the mining claims, mill sites, and tunnel sites and their addresses must be given.
6. This waiver form must be signed by all the claimants or their designated agent, in original form. If an agent is designated, a notarized designation of agent, signed by all of the claimants with proper address given, must be submitted with this waiver.
7. This form must be filed no later than September 1st for the upcoming assessment year in the BLM State Office where the mining claims or sites are recorded, or the waiver cannot be granted by the BLM. (Example: To obtain a waiver for the assessment year 2012, which begins on September 1, 2011, you must qualify for and file for a waiver no later than September 1, 2011, in the proper BLM State Office.)
8. For all mining claims which require assessment work, you must record an affidavit of labor on or before the December 30th immediately following the filing of this waiver. For all other mining claims or sites waived, you must record a notice of intent to hold on or before the December 30th immediately following the filing of this waiver.
9. Mill and tunnel sites may also be listed on this waiver and be waived from payment of the maintenance fee. A notice of intent to hold for these sites is required to be filed by the December 30th following the filing of this waiver.

2016 AUG - 8 5 15:02

PHOENIX, ARIZONA
 2016 AUG - 8 P 12:05
 RECEIVED BLM AZ STATE OFFICE

FOR OFFICIAL USE ONLY

When Recorded Return Document to:

YSIDRO GUTIERREZ
19349 W. WINDSOR AVE
BUCKEYE AZ 85396

432471
436654
436731

Check here if this is a change of address.

Telephone: 623-341-1502

E-mail address: YG003@AOL.COM

AFFIDAVIT OF PERFORMANCE OF ANNUAL WORK

- 1. State of Arizona, County of YAVAPAI ss:
- 2. I (Name) YSIDRO GUTIERREZ
- 3. Reside at (Address) 19349 W. WINDSOR AVE

RECEIVED
BLM AZ STATE OFFICE
2016 AUG - 8 P 12: 05
PHOENIX, ARIZONA

BLM
Date
Stamp

City BUCKEYE County MARICOPA


State AZ Zip 85396 being duly sworn, depose and say that I am a citizen of the United States, more than eighteen years of age, and that all of the facts set forth in this affidavit, subject to the provisions and penalties of 18 U.S.C. 1001 pertaining to the filing of false, fictitious, or fraudulent statements with the United States, are true and correct according to the best of my knowledge, information and belief.

4. Owner's name and address (If not shown in Items 1-3 above) _____

5. That I am personally acquainted with the mining claim(s). The work and improvements were made by and at the expense of the owner(s) of said claim(s). Said contiguous group of claims, listed on this document, are situated in the

_____ (optional) Mining District; YAVAPAI County, Arizona.

| Line No. | AMC NUMBER | CLAIM/SITE NAME | COUNTY RECORDER DATA (If available) | TWP | RNG | SEC |
|----------|-----------------------------------|---------------------|-------------------------------------|-----|-----|-----|
| 1 | 432471 | MINER'S MADNESS #1 | 2015-0023301 | 10N | 2E | 29 |
| 2 | 436732 | RICH HILL GULCH NO1 | 2016-0005605 | 9N | 5W | 12 |
| 3 | 436655 | RICH HILL GULCH NO2 | 2016-0005606 | 9N | 5W | 12 |
| 4 | 436654 | GOLD BONUS X2 | 2016-0005607 | 9N | 5W | 12 |
| 5 | 436731 | GOLD BONUS X1 | 2016-0005608 | 9N | 5W | 12 |
| 6 | (NOTE: #2, #3, #4, #5 CONTIGUOUS) | | | | | |



RECEIVED
 BLM STATE OFFICE
 2016 AUG - 8 P 12:05
 PHOENIX, ARIZONA
 BLM
 Date
 Stamp

| | | | | | | |
|----|--|--|--|--|--|--|
| 7 | | | | | | |
| 8 | | | | | | |
| 9 | | | | | | |
| 10 | | | | | | |

6. That between the dates starting at 12 o'clock noon on September 1, 20 15 and ending at 12 o'clock noon on September 1, 20 16 at least \$ 100.00 dollars worth of work and improvements were done and performed upon said claim(s) or upon one or more of a contiguous group of claims for the benefit of all, wholly or partly outside of a contiguous group of claims for the benefit of all, not including the location work.

7. That the following persons were employed to perform the work and improvements described herein: _____
YSIDRO GUTIERREZ III

8. That the work and improvements performed were: PROCESSING OF PLACER GRAVELS
FOR EXTRACTION OF GOLD MINERAL

9. Dated: 8/8/16 Signature: Ysidro Gutierrez III

SUBSCRIBED AND SWORN TO before me, a Notary Public, this 8th day of August 20 16

By: Omar Perez

Notary Public [Signature]

My Commission Expires 12-22-2017

Bureau of Land Management
 Arizona State Office
www.blm.gov/az



No. of Claims: 5 x \$10 = 50.00
 Check No. CASH Init. YMG
 Receipt No.: 3623419
 For BLM Use Only

**AFFIDAVIT OF AUTHORIZATION
and
LIMITED AND SPECIFIC POWER OF ATTORNEY**

I, Theresa Gutierrez, of 2235 W. Clarendon Avenue, Phoenix, Arizona 85015, do hereby state that I authorize my name being on and a part of placer mining claim(s) **AMC396393, AMC422516, Paydirt and Golden Owl #2**. I am aware and participating in the claim(s) filed and in partnership with: Ysidro Gutierrez of Buckeye, Arizona. I am a willing participant in the locating and filing of said claim(s).

Be it acknowledged that I, the undersigned, do hereby grant a **Limited and Specific Power of Attorney** to Ysidro Gutierrez, as my Attorney-In-Fact, with the full power and authority to undertake and perform only the following acts on my behalf:

1. The filing, locating, and signing of mining claim(s) on my behalf.
2. To act as an Agent and Authorized Representative on my behalf with the United States Department of the Interior, Bureau of Land Management as it relates to said mining claim(s).

This **Limited and Specific Power of Attorney** specifically excludes authorization to relinquish mining claims on my behalf.

The authorization herein shall include such incidental acts as are reasonably required to carry out and perform the specific authorizations granted herein.

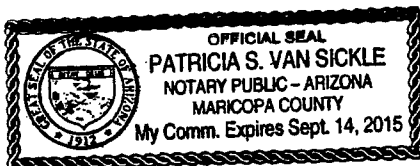
My Attorney-In-Fact agrees to accept this appointment subject to its terms and agrees to act and perform in said fiduciary capacity consistent with my best interest as he or she in his or her discretion deems advisable.


DATED this 16th day of July, 2015.


Theresa Gutierrez

RECEIVED
BLM AZ STATE OFFICE
2016 AUG - 8 P 12: 05
PHOENIX, ARIZONA

SUBSCRIBED AND SWORN TO before me this 16TH day of July, 2015.




Notary Public

United States Department of the Interior
Bureau of Land Management
 DIV OF LANDS, MINRLS & ENERGY
 ONE N CENTRAL AVE
 PHOENIX, AZ 85004 -4427
 Phone: 602-417-9200

Receipt

No: 3623419

| | |
|---|--|
| Transaction #: 3727155 | |
| Date of Transaction: 08/08/2016 | |
| CUSTOMER: | |
| YSIDRO GUTIERREZ 19349 W WINDSOR AVE BUCKEYE,AZ 85396-5760 US | |

| LINE # | QTY | DESCRIPTION | REMARKS | UNIT PRICE | TOTAL |
|---------------|------|---|------------------------------|------------|----------------|
| 1 | 1.00 | LOCATABLE MINERALS / MINING CLAIMS-NOT NEW-UNADJUD,ONE AUTH NO. ONLY / MINING CLAIM MONEY RECEIVED CASES: AMC432471/\$50.00 | POL 2016/5 WAV REINQUISHMENT | - n/a - | 50.00 |
| TOTAL: | | | | | \$50.00 |

| PAYMENT INFORMATION | | | | | |
|---------------------|---------|--|-------------|------------|--|
| 1 | AMOUNT: | 50.00 | POSTMARKED: | N/A | |
| | TYPE: | CASH | RECEIVED: | 08/08/2016 | |
| | NAME: | GUTIERREZ, YSIDRO 19349 W WINDSOR AVE BUCKEYE AZ 85396-5760 US | | | |

| |
|---------|
| REMARKS |
| |

This receipt was generated by the automated BLM Collections and Billing System and is a paper representation of a portion of the official electronic record contained therein.

ENTERED
 AUG 10 2016
 By: *[Signature]*

UNITED STATES
DEPARTMENT OF THE INTERIOR
BUREAU OF LAND MANAGEMENT

132

396393 422516
432471

MAINTENANCE FEE WAIVER CERTIFICATION

FORM APPROVED
OMB NO. 1004-0114
Expires: October 31, 2016

432955

SEE INSTRUCTIONS ON PAGE 2

- This small miner waiver is filed for the assessment year beginning on September 1, 2015 and ending on September 1, 2016.
- The undersigned and all related parties owned ten or fewer mining claims, mill, or tunnel sites located and maintained on Federal lands in the United States of America on September 1, 2015.
- The undersigned have performed the assessment work required by law for each mining claim listed prior to filing this waiver and understand that by filing this form, the undersigned must file an affidavit of assessment work with the Bureau of Land Management (BLM) by the December 30th following the filing of this waiver.
- The undersigned understand that if the assessment work obligation has not yet come due under 30 U.S.C. 28 (for those claims in their first assessment year only), a notice of intent to hold reciting this condition must be recorded by the December 30th following the filing of this waiver.
- The undersigned understand that mill and tunnel sites may also be listed on this waiver and be waived from payment of the maintenance fee, and that a notice of intent to hold for these sites is required to be filed with the BLM by the December 30th following the filing of this waiver.
- The undersigned understand and acknowledge that pursuant to 43 U.S.C. 1212 and 18 U.S.C. 1001, the filing or recording of a false, fictitious, or fraudulent document with the BLM may result in a fine of up to \$250,000, a prison term not to exceed five years, or both.
- The mining claims, mill or tunnel sites for which this waiver from payment of the maintenance fees is requested are:

| CLAIM OR SITE NAME | | BLM RECORDATION SERIAL NUMBER |
|--------------------|--------------------------|-------------------------------|
| 1. | GOLDEN DWL #2 40 AC ✓ | AMC 422516 |
| 2. | MINER'S MADNESS #1 20 AC | AMC 432471 |
| 3. | MINER'S MADNESS #2 20 AC | AMC 432955 |
| 4. | PAYDIRT 40 AC | AMC 396393 |
| 5. | | |
| 6. | | |
| 7. | | |
| 8. | | |
| 9. | | |
| 10. | | |

The owner(s) (claimants) of the above mining claims and sites are:

YSIDRO GUTIERREZ #1
(Owner's Name - Please Print)
19349 W. WINDSOR AVE
(Owner's Mailing Address)

Ysidro Gutierrez
(Owner's Signature)
BUCKEYE AZ 85396
(City) (State) (Zip Code)

THERESA E. GUTIERREZ
(Owner's Name - Please Print)
2235 W. CLARENDON AVE
(Owner's Mailing Address)

Ysidro Gutierrez #1 (AGENT)
(Owner's Signature)
PHOENIX AZ 85015
(City) (State) (Zip Code)

(Owner's Name - Please Print)

(Owner's Mailing Address)

(Owner's Signature)

(City) (State) (Zip Code)

(Owner's Name - Please Print)

(Owner's Mailing Address)

(Owner's Signature)

(City) (State) (Zip Code)

(Continued on page 2)

PHOENIX, ARIZONA

2015 JUL 29 P 3:18

RECEIVED BLM AZ STATE OFFICE

INTEREST (State) (Zip Code)

SEP 2 2015
BY: RE

NW-RE 7/3

| | |
|-------------------------------|---------------------------|
| (Owner's Name - Please Print) | (Owner's Signature) |
| (Owner's Mailing Address) | (City) (State) (Zip Code) |
| | |
| (Owner's Name - Please Print) | (Owner's Signature) |
| (Owner's Mailing Address) | (City) (State) (Zip Code) |
| | |
| (Owner's Name - Please Print) | (Owner's Signature) |
| (Owner's Mailing Address) | (City) (State) (Zip Code) |
| | |
| (Owner's Name - Please Print) | (Owner's Signature) |
| (Owner's Mailing Address) | (City) (State) (Zip Code) |

18 U.S.C. 1001 and 43 U.S.C. 1212 make it a crime for any person knowingly and willfully to make to any department or agency of the United States any false, fictitious or fraudulent statements or representations as to any matter within its jurisdiction.

INSTRUCTIONS

1. This certification is made under the provisions of 43 U.S.C. § 1744 and 30 U.S.C. §28-28k and the regulations thereunder (43 CFR Part 3830).
2. The claimant(s) must fill in the dates in paragraph 1 for the beginning and ending of the assessment year for which this waiver is sought.
3. The claimant(s) must fill in the date in paragraph 2 for the beginning of the assessment year for which this waiver is sought.
4. All claim and site names and BLM serial numbers must be listed for the mining claims, mill sites, and tunnel sites for which the waiver is sought.
5. All owners of the mining claims, mill sites, and tunnel sites and their addresses must be given.
6. This waiver form must be signed by all the claimants or their designated agent, in original form. If an agent is designated, a notarized designation of agent, signed by all of the claimants with proper address given, must be submitted with this waiver.
7. This form must be filed no later than September 1st for the upcoming assessment year in the BLM State Office where the mining claims or sites are recorded, or the waiver cannot be granted by the BLM. (Example: To obtain a waiver for the assessment year 2012, which begins on September 1, 2011, you must qualify for and file for a waiver no later than September 1, 2011, in the proper BLM State Office.)
8. For all mining claims which require assessment work, you must record an affidavit of labor on or before the December 30th immediately following the filing of this waiver. For all other mining claims or sites waived, you must record a notice of intent to hold on or before the December 30th immediately following the filing of this waiver.
9. Mill and tunnel sites may also be listed on this waiver and be waived from payment of the maintenance fee. A notice of intent to hold for these sites is required to be filed by the December 30th following the filing of this waiver.

FOR OFFICIAL USE ONLY

RECEIVED
BLM AZ STATE OFFICE
2015 JUL 29 P 3: 18
TAMPA, FLORIDA
ARIZONA

When Recorded Return Document to:

YSIDRO GUTIERREZ III
19349 W. WINDSOR AVE
BUCKEYE AZ 85396

422516
432471
432955
396393

Check here is this is a change of address.
Telephone: 623-341-1502
E-mail address: YG003 @ ADL.COM

AFFIDAVIT OF PERFORMANCE OF ANNUAL WORK

1. State of Arizona, County of MARICOPA ss:
2. I (Name) YSIDRO GUTIERREZ III
3. Reside at (Address) 19349 W. WINDSOR AVE
BUCKEYE County MARICOPA

RECEIVED
BLM AZ STATE OFFICE
PHOENIX, ARIZONA
2015 JUL 29 P 3: 14
BLM
Date
Stamp

State AZ zip 85396 being duly sworn, depose and say that I am a citizen of the United States, more than eighteen years of age, and that all of the facts set forth in this affidavit, subject to the provisions and penalties of 18 U.S.C. 1001 pertaining to the filing of false, fictitious, or fraudulent statements with the United States, are true and correct according to the best of my knowledge, information and belief.
4. Owner's name and address (if not shown in Items 1-3 above).

5. That I am personally acquainted with the mining claim(s). The work and improvements were made by and at the expense of the owner(s) of said claim(s). Said contiguous group of claims, listed on this document, are situated in the _____ (optional) Mining District; _____ County, Arizona.

| Line No. | AMC NUMBER | CLAIM/SITE NAME | COUNTY RECORDER DATA (if available) | TWP | RNG | SEC |
|----------|------------|-----------------|-------------------------------------|-----|-----|-----|
| 1 | 422516 | GOLDEN OWL #2 | | 7N | 4W | 23 |
| 2 | | | | | | |
| 3 | | | | | | |
| 4 | | | | | | |
| 5 | | | | | | |
| 6 | | | | | | |

Form: MCF108
Revised Jan. 2006
Page 1 of 2

RECORDED
JUL 31 2015
RAN

RECEIVED
BLM AZ STATE OFFICE
PHOENIX, ARIZONA
2015 JUL 29 P 3:14

BLM
Date
Stamp

| | | | | | | |
|----|--|--|--|--|--|--|
| 7 | | | | | | |
| 8 | | | | | | |
| 9 | | | | | | |
| 10 | | | | | | |

6. That between the dates starting at 12 o'clock noon on September 1, 20 14 and ending at 12 o'clock noon on September 1, 20 15 at least \$ 200.00 dollars worth of work and improvements were done and performed upon said claim(s) or upon one or more of a contiguous group of claims for the benefit of all, wholly or partly outside of a contiguous group of claims for the benefit of all, not including the location work.

7. That the following persons were employed to perform the work and improvements described herein: YSIDRO GUTIERREZ III

8. That the work and improvements performed were: PROCESSING OF PLACER GRAVELS FOR EXTRACTION OF GOLD MINERAL


9. Dated: 7/29/15 Signature: [Signature]

SUBSCRIBED AND SWORN TO before me, a Notary Public, this 29th day of July, 20 15

By: YSIDRO GUTIERREZ III

Notary Public Rachel Guinn

My Commission Expires 7/16/17



Rachel Guinn
Notary Public
Maricopa County, Arizona
My Comm. Expires 07-16-17

Bureau of Land Management
Arizona State Office
www.az.blm.gov

No. of Claims: 1 x \$10 = 10.00
 Check No.: CASH Init. [Initialed]
 Receipt No.: 3353325
 For BLM Use Only

When Recorded Return Document to:

YSIDRO GUTIERREZ III
19349 W WINDSOR AVE
BUCKEYE, ARIZONA 85396

Check here if this is a change of address.

Telephone: 623-341-1502

E-mail address: YGD03@ADL.COM

432471
432955
396393
422516

AFFIDAVIT OF PERFORMANCE OF ANNUAL WORK

1. State of Arizona, County of YAVAPI ss:

2. I (Name) YSIDRO GUTIERREZ III

3. Reside at (Address) 19349 W. WINDSOR AVE

City BUCKEYE County MARICOPA

RECEIVED
BLM AZ STATE OFFICE
2015 JUL 29 P 3:13
PHOENIX, ARIZONA
BLM
Date
Stamp

State AZ zip 85396 being duly sworn, depose and say that I am a citizen of the United States, more than eighteen years of age, and that all of the facts set forth in this affidavit, subject to the provisions and penalties of 18 U.S.C. 1001 pertaining to the filing of false, fictitious, or fraudulent statements with the United States, are true and correct according to the best of my knowledge, information and belief.

4. Owner's name and address (if not shown in Items 1-3 above).

5. That I am personally acquainted with the mining claim(s). The work and improvements were made by and at the expense of the owner(s) of said claim(s). Said contiguous group of claims, listed on this document, are situated in the

(optional) Mining District; _____ County, Arizona.

| Line No. | AMC NUMBER | CLAIM/SITE NAME | COUNTY RECORDER DATA (If available) | TWP | RNG | SEC |
|----------|------------|--------------------|-------------------------------------|-----|-----|-----|
| 1 | 432471 | MINER'S MADNESS #1 | | 10N | 2E | 29 |
| 2 | 432955 | MINER'S MADNESS #2 | | 10N | 5W | 35 |
| 3 | 396393 | PAYDIRT | | 11N | 1E | 15 |
| 4 | | | | | | |
| 5 | | | | | | |
| 6 | | | | | | |

Form: MCF108
Revised Jan. 2006
Page 1 of 2

ENTERED
JUL 31 2015
PAN

RECEIVED
 MARICOPA COUNTY STATE OFFICE
 2015 JUL 29 P 3:13
 PHOENIX, ARIZONA
 BLM
 Date
 Stamp

| | | | | | |
|----|--|--|--|--|--|
| 7 | | | | | |
| 8 | | | | | |
| 9 | | | | | |
| 10 | | | | | |

6. That between the dates starting at 12 o'clock noon on September 1, 20 14 and ending at 12 o'clock noon on September 1, 20 15 at least \$ 100.00 dollars worth of work and improvements were done and performed upon said claim(s) or upon one or more of a contiguous group of claims for the benefit of all, wholly or partly outside of a contiguous group of claims for the benefit of all, not including the location work.

7. That the following persons were employed to perform the work and improvements described herein: YSIDRO GUTIERREZ III

8. That the work and improvements performed were: PROCESSING OF PLACER GRAVELS FOR EXTRACTION OF GOLD MINERAL


9. Dated: 7/29/15 Signature: Ysidro Gutierrez III

SUBSCRIBED AND SWORN TO before me, a Notary Public, this 29th day of July 20 15

By: YSIDRO GUTIERREZ III

Notary Public Rachel Guinn

My Commission Expires 7/16/17


 Rachel Guinn
 Notary Public
 Maricopa County, Arizona
 My Comm. Expires 07-16-17

Bureau of Land Management
 Arizona State Office
www.az.blm.gov

No. of Claims: 3 x \$10 = 30.00
 Check No.: CASH Init. EG
 Receipt No.: 3353325
 For BLM Use Only

**AFFIDAVIT OF AUTHORIZATION
and
LIMITED AND SPECIFIC POWER OF ATTORNEY**

I, Theresa Gutierrez, of 2235 W. Clarendon Avenue, Phoenix, Arizona 85015, do hereby state that I authorize my name being on and a part of placer mining claim(s) **AMC396393, AMC422516, Paydirt and Golden Owl #2**. I am aware and participating in the claim(s) filed and in partnership with: Ysidro Gutierrez of Buckeye, Arizona. I am a willing participant in the locating and filing of said claim(s).

Be it acknowledged that I, the undersigned, do hereby grant a **Limited and Specific Power of Attorney** to Ysidro Gutierrez, as my Attorney-In-Fact, with the full power and authority to undertake and perform only the following acts on my behalf:

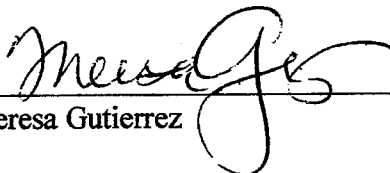
1. The filing, locating, and signing of mining claim(s) on my behalf.
2. To act as an Agent and Authorized Representative on my behalf with the United States Department of the Interior, Bureau of Land Management as it relates to said mining claim(s).

This **Limited and Specific Power of Attorney** specifically excludes authorization to relinquish mining claims on my behalf.

The authorization herein shall include such incidental acts as are reasonably required to carry out and perform the specific authorizations granted herein.


My Attorney-In-Fact agrees to accept this appointment subject to its terms and agrees to act and perform in said fiduciary capacity consistent with my best interest as he or she in his or her discretion deems advisable.


DATED this 16th day of July, 2015.


Theresa Gutierrez

RECEIVED
LM AZ STATE OFFICE
2015 JUL 29 P 3:14
PHOENIX, ARIZONA

SUBSCRIBED AND SWORN TO before me this 16th day of July, 2015.


Notary Public



United States Department of the Interior
Bureau of Land Management
 LANDS/RECREATION & PLANNING
 ONE N CENTRAL AVE
 PHOENIX, AZ 85004 -2203
 Phone: 602-417-9200

Receipt

No: 3353325


| | |
|--|--|
| Transaction #: 3451233 | |
| Date of Transaction: 07/29/2015 | |
| CUSTOMER: | |
| YSIDRO GUTIERREZ 19349 W WINDSOR AVE BUCKEYE, AZ 85396-5760 US | |

| LINE # | QTY | DESCRIPTION | REMARKS | UNIT PRICE | TOTAL |
|---------------|------|--|--------------------------|------------|----------------|
| 1 | 1.00 | LOCATABLE MINERALS / MINING CLAIMS- NOT NEW-UNADJUD, ONE AUTH NO. ONLY / MINING CLAIM MONEY RECEIVED CASES: AMC422516/\$40.00 | 2016 WAIV & 2015 POL (4) | - n/a - | 40.00 |
| TOTAL: | | | | | \$40.00 |

| PAYMENT INFORMATION | | | |
|---------------------|---------|--|----------------------|
| 1 | AMOUNT: | 40.00 | POSTMARKED: N/A |
| | TYPE: | CASH | RECEIVED: 07/29/2015 |
| | NAME: | GUTIERREZ, YSIDRO 19349 W WINDSOR AVE BUCKEYE AZ 85396-5760 US | |

| |
|---------|
| REMARKS |
| |

This receipt was generated by the automated BLM Collections and Billing System and is a paper representation of a portion of the official electronic record contained therein.



NOTICE!!

These documents have been scanned!

Do not place un-scanned documents beneath this notice!

Do not remove this notice from this file!

GPO Jacket No. 560-102
Print Order 61540
Rise Business Services, LLC
Job=AZ15 5/8/2019



Box Number= AZ15026



Claim Begin-End: AMC432471-AMC432471

5 Miscellaneous



AZ15026-11

AMC431791-AMC432478

**NO
DOCUMENTS
FOUND**

NO DOCUMENTS FOUND
NO DOCUMENTS FOUND

NOTICE!!

These documents have been scanned!

Do not place un-scanned documents beneath this notice!

Do not remove this notice from this file!

GPO Jacket No. 560-102
Print Order 61540
Rise Business Services, LLC
Job=AZ15 5/8/2019



Box Number= AZ15026



Claim Begin-End: AMC432471-AMC432471

6 Location Notices-Amendments and Supporting Documents



AZ15026-11

AMC431791-AMC432478

**DEPARTMENT OF THE INTERIOR
BUREAU OF LAND MANAGEMENT
MINING CLAIMS**

Run Date/Time: 05/28/2015 02:10 PM

(LIVE) Serial Register Page

Page 1 of 1

01 05-10-1872;017STAT0091;30USC26,28,34

Total Acres

Serial Number

Case Type 384101: LODE CLAIM

20.660

AMC432471

Claim Name: MINER'S MADNESS #1

Lead File Number

Commodity :

AMC432471

Case Disposition: ACTIVE

Required Maintenance Fee: \$155.00

| Name & Address | Int Rel |
|---|----------|
| GUTIERREZ YSIDRO III 19349 W WINDSOR AVE BUCKEYE, AZ 85396-5760 | CLAIMANT |

| Mer Twp | Rng | Sec | Quadrant | District/Field Office | County |
|---------|-------|-------|----------|-----------------------|---------|
| 14 | 0100N | 0020E | 029 SE | HASSAYAMPA FO | YAVAPAI |

| Act Date | Code | Action | Action Remarks | Receipt Number |
|------------|------|----------------------------|----------------|----------------|
| 05/07/2015 | 403 | LOCATION DATE | | |
| 05/22/2015 | 395 | RECORDATION NOTICE RECD | 1 | 3302847 |
| 05/22/2015 | 484 | LOCATION YEAR / MAINTENANC | 2015;\$155 | 3302847 |
| 05/22/2015 | 501 | ACCT ADV IN LEAD FILE | AMC432471; | |
| 05/21/2015 | 404 | COUNTY RECORDATION | 2015-0023301; | |

Line Nr Remarks

MINING CLAIM STATUS REPORT

Data Entered: 05/28/15 RAM

MTP Checked By: [Signature]
GEO Checked By: [Signature]

LEAD SERIAL NUMBER: AMC 432471 thru AMC _____

NUMBER OF CLAIMS & TYPE:

1 LODE

PLACER

ASSOCIATION PLACER

MILL SITE

TUNNEL SITE

CHARGES:

Location Fee @ \$37 = \$ 37
Processing Fee @ \$20 = \$ 20
Maintenance Fee @ \$155 = \$ 155
Add'l Maint Fee for Assoc Placer = \$ _____
SUBTOTAL \$ _____
Other Fees \$ _____
Other Fees \$ _____
TOTAL \$ 212

TOTAL ACREAGE: _____ Per Claim
(Placer Only)

NUMBER OF LOCATORS: _____

DOCUMENTS RECEIVED VIA: Over-the-Counter Mail TIMELY FILED: Yes No

LEGAL DESCRIPTION: T 10N R 2E SEC 29
T _____ R _____ SEC _____
T _____ R _____ SEC _____
T _____ R _____ SEC _____
T _____ R _____ SEC _____

BLM FOREST SERVICE _____ SUBJ TO PL 359: Yes No
WILDERNESS AREA _____

SPLIT ESTATE: N/A SX PX OTHER _____
SRHA Was proper Notice filed if located on SHRA Land? Yes No

RECONVEYED MINERALS ON BLM LAND REQUIRE OPENING ORDER FROM 1944 TO 1993:

Open to Entry On _____ N/A

COMMENTS/STATUS: VOID PARTIALLY VOID PVT MINERALS WITHDRAWN LANDS
OTHER _____

Claimant acknowledges that portions of the following claim(s) site(s) may be void or voidable.

Printed Name of Claimant _____ Signature of Claimant _____

*****FINAL ADJUDICATION*****

DATE 7/13/15 INITIALS HT

AMC432471



* RETURN TO

^{LODE}
LOCATION NOTICE FOR PLACER MINING CLAIM

NOTICE IS HEREBY GIVEN that the MINER'S
MADNESS #1 ^{LODE} ~~placer~~ mining claim has been located by

* YSIDRO GUTIERREZ whose current mailing
address is 19349 W. WINDSOR AVE.
BUCKEYE ARIZONA 85396

BLM
Date
Stamp

RECEIVED
AZ STATE OFFICE
MAY 22 A 11:25
TUCSON, ARIZONA

The general course of this claim is EAST TO WEST and it is situated in
YAVAPAI County, Arizona.

This claim is 1500 feet in length and 600 feet in width. This claim runs from the
location monument on which this location notice is posted approximately 1500 feet in a WEST
direction to the NW end line and 600 feet in a SOUTH direction to the SW end line.

This claim is marked by four monuments, one at each corner of the claim.

The location monument on which this notice is posted is situated within Section 29, Township
10 NORTH Range 2 EAST, Gila Salt River Base and Meridian, Arizona. This claim encompasses
portions of the following legal subdivision(s) if located by legal subdivision or the following quarter section (s),
section (s), Township (s) and Range (s) PORTIONS OF SESE & SWSE

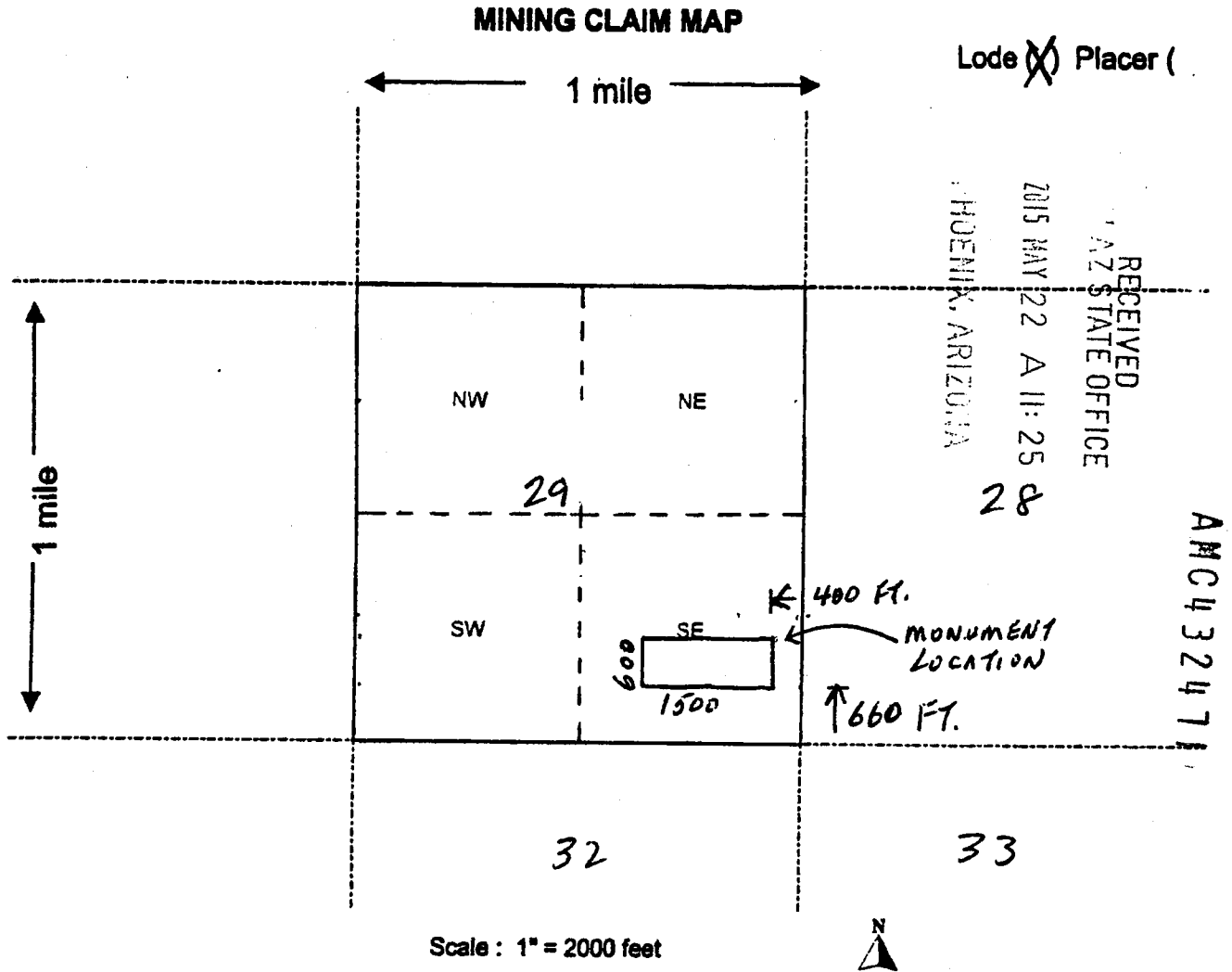
SECTION 29 T10N R2E, Gila Salt River Base and Meridian, Arizona.

The locality of this claim with reference to some natural object or permanent monument and additional
information (if any) concerning its locality are as follows: LOCATION MONUMENT AND NE
CORNER OF CLAIM IS 1260 FEET NORTH AND THEN 400 FEET WEST
FROM WHERE SECTIONS 29, 28, 32, AND 33 MEET.

DATED AND POSTED on the ground this 7 day of MAY, 20 15.

LOCATOR (s) YSIDRO GUTIERREZ
Ysidro Gutierrez

AMC432471



Lode Placer ()

RECEIVED
AZ STATE OFFICE
2015 MAY 22 A 11:25
HOENIK, ARIZONA

AMC 432471

1. The above map depicts the MINER'S MADNESS #1 mining claim, which is located in Section (s) 29, Township 10 NORTH, Range 2 EAST, Gila and Salt River Base and Meridian, YAVAPAI County, Arizona.

2. The type of corner and location monuments used are as follows: ROCKS & WOOD POST AT MONUMENT LOCATION, PIPES AT FOUR CORNERS

3. The bearings and distances in degrees and feet between claim corners are as depicted on the map.

Form MCF100a
Revised July 2005

DEPARTMENT OF INTERIOR
BUREAU OF LAND MANAGEMENT

Input Parameters for Geographic Report with Land

System Id = CR

Admin State = AZ

Geo State =

Casetype Begins With

Case Disp Txt = AUTHORIZED, CANCELLED, EXPIRED, PENDING, REJECTED, RELINQUISHED, VOID, WITHDRAWN

Mer Twp Rng =

Section =

Mtrs = 14 0100N 0020E 029, 14 0100N 0020E 999

Commodity =

Commodity Txt =

Pending Org =

Pend Org Decode =

Total Rows Returned: 9

RUN TIME: 11:23 AM

UNITED STATES DEPARTMENT OF INTERIOR
BUREAU OF LAND MANAGEMENT
GEOGRAPHIC REPORT WITH LAND
Sorted by Serial Number

RUN DATE: 05/22/2015

Page 1 of 2

Adm State: AZ

Serial Number: AZA 002936
Total Case Acres: 65,501.000

| <u>Casetype</u> | <u>Case Disp</u> | | | | <u>Sect</u> | <u>Sur Typ</u> | <u>Sur Num</u> | <u>Suff</u> | <u>Subdivision</u> | <u>Act Pend</u> |
|-----------------|------------------|----|-------|-------|-------------|----------------|----------------|-------------|--------------------|-----------------|
| 246100 | AUTHORIZED | 14 | 0100N | 0020E | 029 | ALIQ | | | ALL; | |

Serial Number: AZA 027339
Total Case Acres: 1.000

| <u>Casetype</u> | <u>Case Disp</u> | | | | <u>Sect</u> | <u>Sur Typ</u> | <u>Sur Num</u> | <u>Suff</u> | <u>Subdivision</u> | <u>Act Pend</u> |
|-----------------|------------------|----|-------|-------|-------------|----------------|----------------|-------------|--------------------|-----------------|
| 380913 | AUTHORIZED | 14 | 0100N | 0020E | 029 | ALIQ | | | SENE; | |

Serial Number: AZA 028093
Total Case Acres: 1.000

| <u>Casetype</u> | <u>Case Disp</u> | | | | <u>Sect</u> | <u>Sur Typ</u> | <u>Sur Num</u> | <u>Suff</u> | <u>Subdivision</u> | <u>Act Pend</u> |
|-----------------|------------------|----|-------|-------|-------------|----------------|----------------|-------------|--------------------|-----------------|
| 380913 | EXPIRED | 14 | 0100N | 0020E | 029 | FF | | 1 | PORTION OF; | |

Serial Number: AZA 031558
Total Case Acres: 1.000

| <u>Casetype</u> | <u>Case Disp</u> | | | | <u>Sect</u> | <u>Sur Typ</u> | <u>Sur Num</u> | <u>Suff</u> | <u>Subdivision</u> | <u>Act Pend</u> |
|-----------------|------------------|----|-------|-------|-------------|----------------|----------------|-------------|--------------------|-----------------|
| 293200 | AUTHORIZED | 14 | 0100N | 0020E | 029 | FF | | | PORTIONS OF; | |

Serial Number: AZA 031747
Total Case Acres: 1.000

| <u>Casetype</u> | <u>Case Disp</u> | | | | <u>Sect</u> | <u>Sur Typ</u> | <u>Sur Num</u> | <u>Suff</u> | <u>Subdivision</u> | <u>Act Pend</u> |
|-----------------|------------------|----|-------|-------|-------------|----------------|----------------|-------------|--------------------|-----------------|
| 380913 | PENDING | 14 | 0100N | 0020E | 029 | ALIQ | | | NW,SW; | |

Serial Number: AZA 031851
Total Case Acres: 1.000

| <u>Casetype</u> | <u>Case Disp</u> | | | | <u>Sect</u> | <u>Sur Typ</u> | <u>Sur Num</u> | <u>Suff</u> | <u>Subdivision</u> | <u>Act Pend</u> |
|-----------------|------------------|--|--|--|-------------|----------------|----------------|-------------|--------------------|-----------------|
|-----------------|------------------|--|--|--|-------------|----------------|----------------|-------------|--------------------|-----------------|

RUN TIME: 11:23 AM

Adm State: AZ

UNITED STATES DEPARTMENT OF INTERIOR
BUREAU OF LAND MANAGEMENT
GEOGRAPHIC REPORT WITH LAND
Sorted by Serial Number

RUN DATE: 05/22/2015
Page 2 of 2

293200 EXPIRED 029 FF PORTION OF;

Serial Number: AZA 033433
Total Case Acres: 1.000

| <u>Casetype</u> | <u>Case Disp</u> | | | <u>Sect</u> | <u>Sur Typ</u> | <u>Sur Num</u> | <u>Suff</u> | <u>Subdivision</u> | <u>Act Pend</u> |
|-----------------|------------------|----|-------|-------------|----------------|----------------|-------------|--------------------|-----------------|
| 293200 | EXPIRED | 14 | 0100N | 0020E | 029 | FF | | PORTION OF; | |

Serial Number: AZA 033672
Total Case Acres: 1.000

| <u>Casetype</u> | <u>Case Disp</u> | | | <u>Sect</u> | <u>Sur Typ</u> | <u>Sur Num</u> | <u>Suff</u> | <u>Subdivision</u> | <u>Act Pend</u> |
|-----------------|------------------|----|-------|-------------|----------------|----------------|-------------|--------------------|-----------------|
| 293200 | EXPIRED | 14 | 0100N | 0020E | 029 | FF | | PORTION OF; | |

Serial Number: AZA 033821
Total Case Acres: 1.000

| <u>Casetype</u> | <u>Case Disp</u> | | | <u>Sect</u> | <u>Sur Typ</u> | <u>Sur Num</u> | <u>Suff</u> | <u>Subdivision</u> | <u>Act Pend</u> |
|-----------------|------------------|----|-------|-------------|----------------|----------------|-------------|--------------------|-----------------|
| 293200 | EXPIRED | 14 | 0100N | 0020E | 029 | FF | | PORTION OF; | |

